

**TOWN OF DRUMMOND
Bayfield County, Wisconsin**

**Resolution 2023-0418:
Vacation of Portion of Zawadski Road**

WHEREAS, pursuant to Wis. Stat. §82.10(2), the town board may initiate the process of laying out, altering, or discontinuing a town highway by the introduction of a resolution.

WHEREAS, the town board has determined it is in the best interest of the Town of Drummond to vacate the portion of Zawadski Road described below.

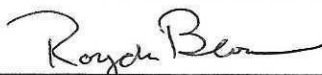
NOW, THEREFORE, it is resolved as follows:

1. Pursuant to Wis. Stat. §82.10(2), the town board hereby initiates the process to vacate that portion of Zawadski Road located in the Northwest Quarter of the Northwest Quarter (NW ¼ NW ¼) and the Southwest Quarter of the Northwest Quarter (SW ¼ NW ¼), Section Twenty-Three (23), Township Forty-Four (44) North, Range Eight (08) West, in the Town of Drummond, Bayfield County, Wisconsin. Said portion of Zawadski Road is highlighted in Exhibit A attached hereto.
2. Notice of the time that, and the place where, the board will meet to consider this resolution shall be provided pursuant to Wis. Stat. §82.10(3) and (4) and a Lis Pendens shall be recorded pursuant to Wis. Stat. §82.10(5).

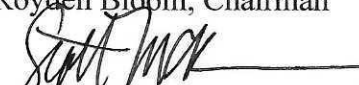
Adopted by the Town of Drummond Board of Supervisors by a vote of 3-0.

Dated this 18th day of April, 2023.

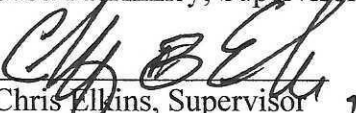
TOWN OF DRUMMOND



Royden Bloom, Chairman



Scott McKinney, Supervisor



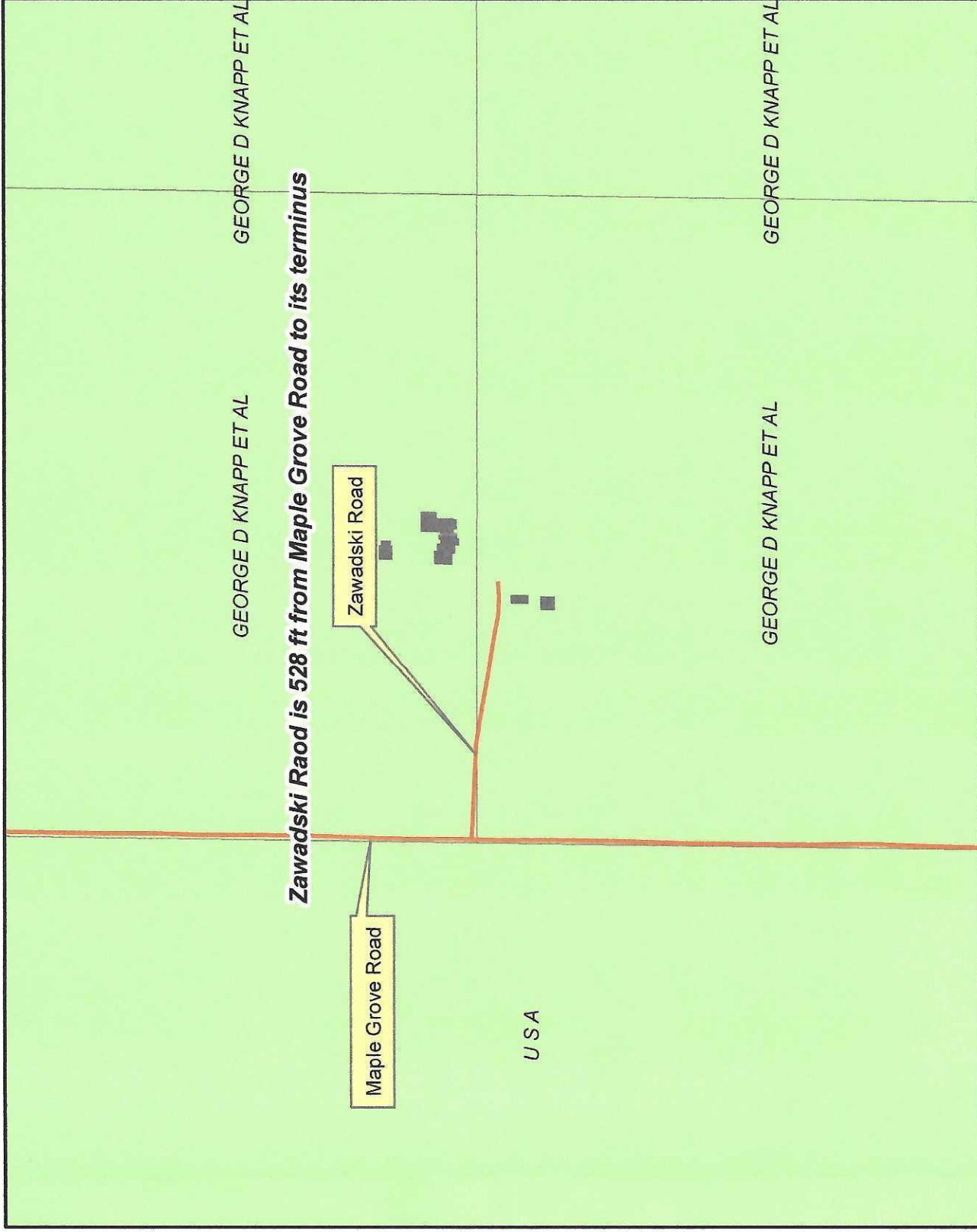
Chris Elkins, Supervisor

ATTEST: 

Andrew Tuttle, Clerk

PROPOSED ROAD DISCONTINUANCE

Map Created On:
December 3, 2022

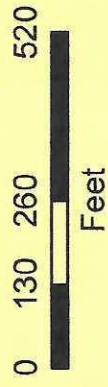


Zawadski Road Discontinuance

Town Roads

Parcels

Buildings



The property and road locations are based upon existing data. This map and the location of property and roads are for the purposes of spatial visualization. This map is not nor does it serve to replace a survey.